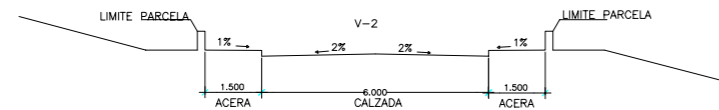
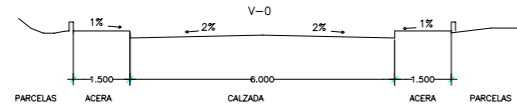


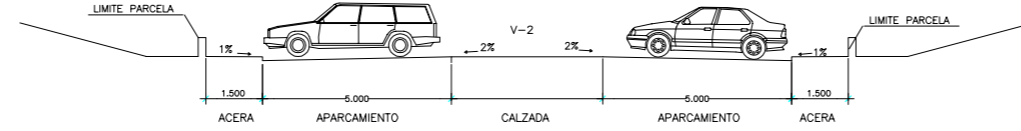
SECCION TIPO BB



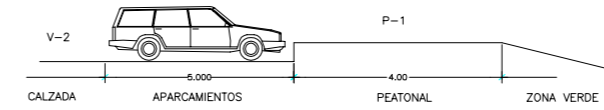
SECCION TIPO MM



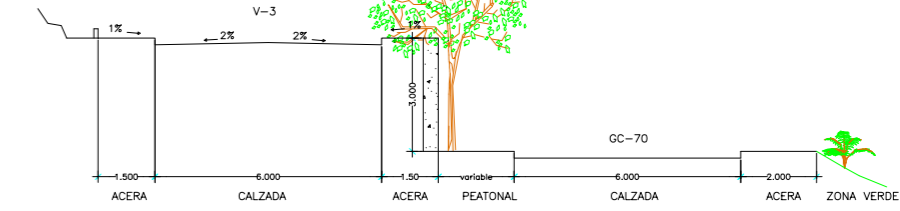
SECCION TIPO CC



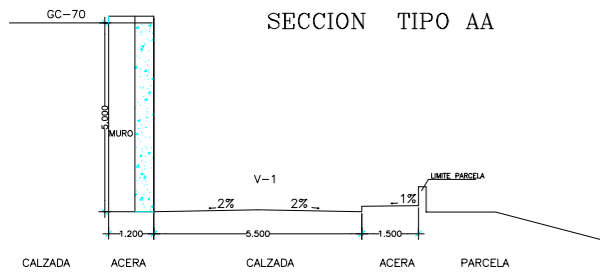
SECCION TIPO DD



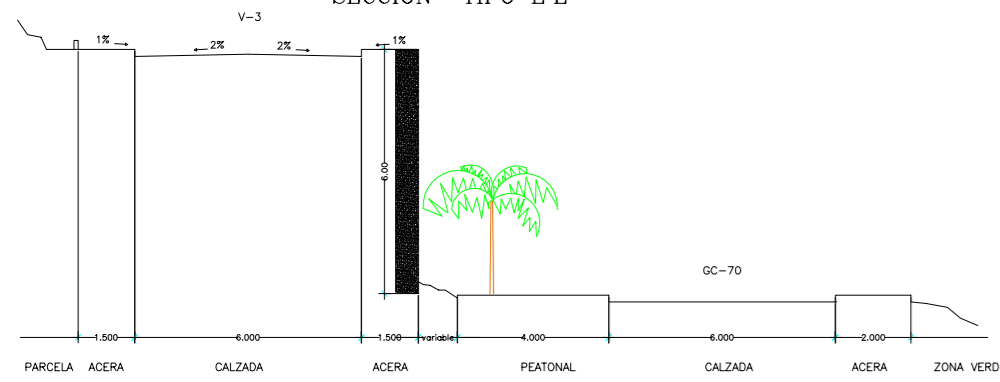
SECCION TIPO EE



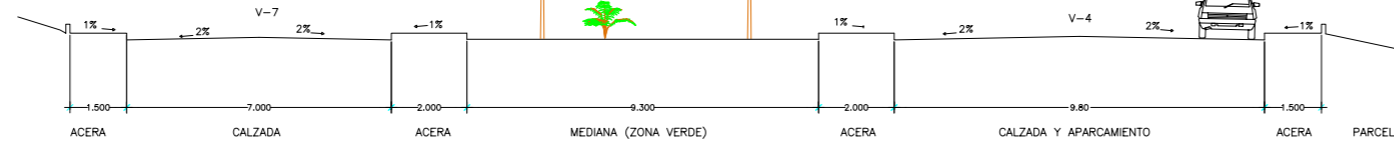
SECCION TIPO AA



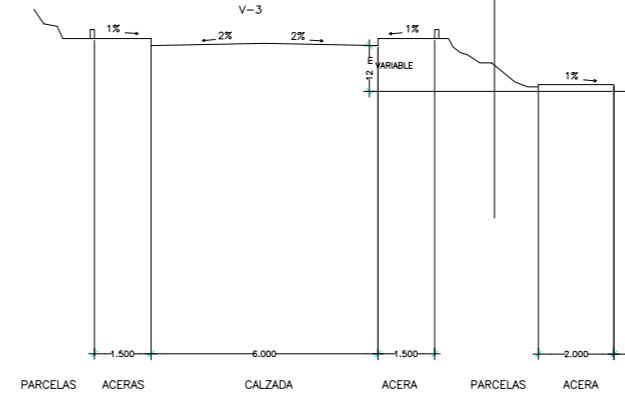
SECCION TIPO E'E'



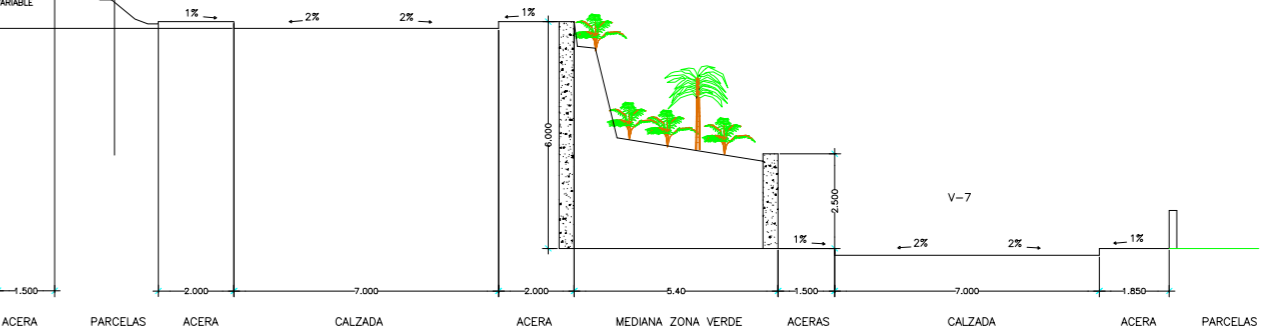
SECCION TIPO NN



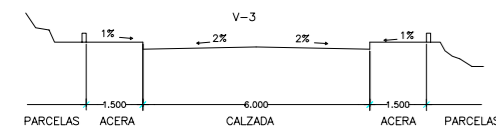
SECCION TIPO FF



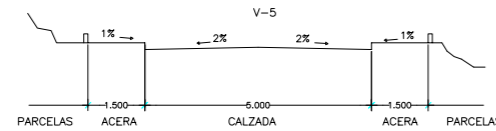
SECCION TIPO GG



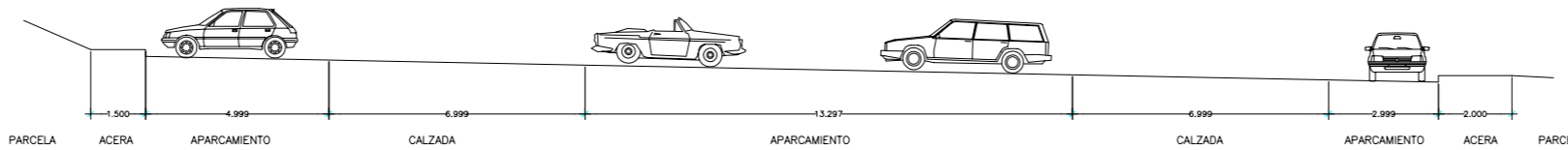
SECCION TIPO FF



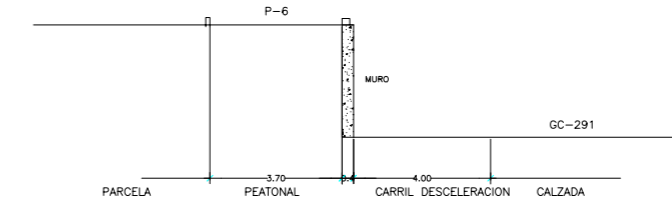
SECCION TIPO HH



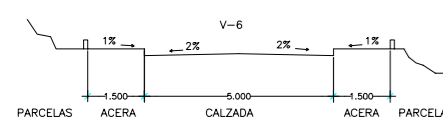
SECCION TIPO OO



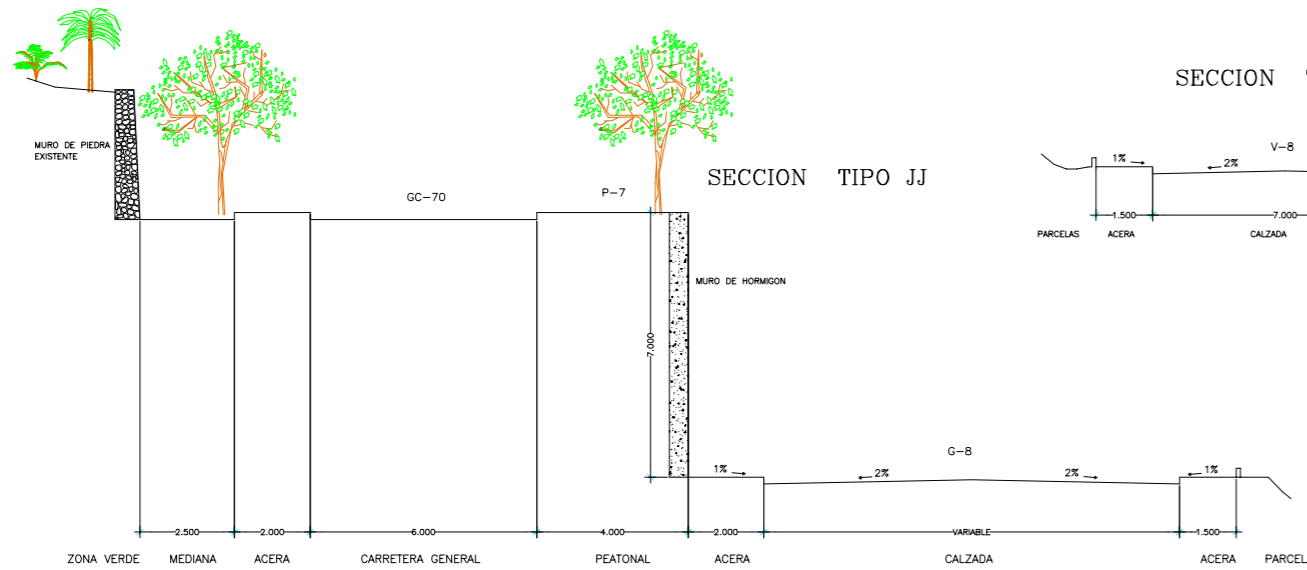
SECCION TIPO QQ



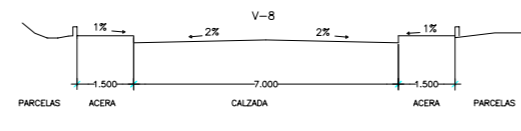
SECCION TIPO II



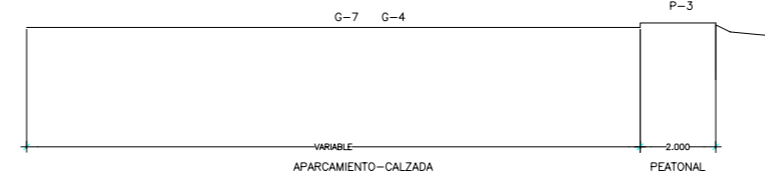
SECCION TIPO JJ



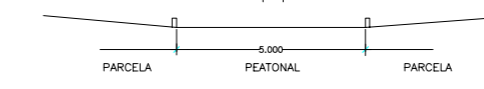
SECCION TIPO KK



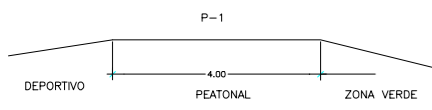
SECCION TIPO PP



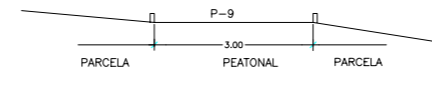
SECCION TIPO RR



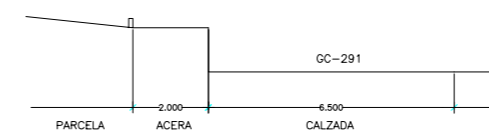
SECCION TIPO LL



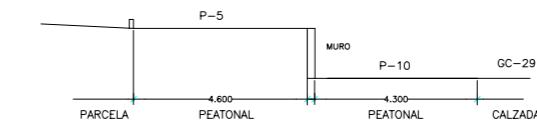
SECCION TIPO SS



SECCION TIPO TT



SECCION TIPO VV



OCEANO ATLANTICO

GRAN CANARIA

SANTA M<sup>a</sup> DE GUÍA

GALDAR

MIOYA

LA PALMA

LA GOMERA

EL HIERRO

TENERIFE

GRAN CANARIA

FUERTEVENTURA

LANZAROTE

N

INSTRUMENTO DE ORDENACIÓN:  
REVISIÓN DEL PLAN GENERAL DE ORDENACIÓN DE STA. MARÍA DE GUÍA  
ADAPTACIÓN A LAS DIRECTRICES DE ORDENACIÓN GENERAL Y DEL TURISMO

FECHA: JULIO 2016

ESCALA: 1:200

ANEXO I: ÁMBITOS DE ORDENACIÓN DIRECTA ESPECÍFICOS DE SUELOS URBANOS Y URBANIZABLES.  
ORDENACIÓN PORMENORIZADA:  
SUSO/R-2 LOS SAUCES

Nº PLANO 9.1

RED VIARIA. SECCIONES TIPO

REDACTOR:

OFICINA TÉCNICA MUNICIPAL

gesplan

Gobierno de Canarias